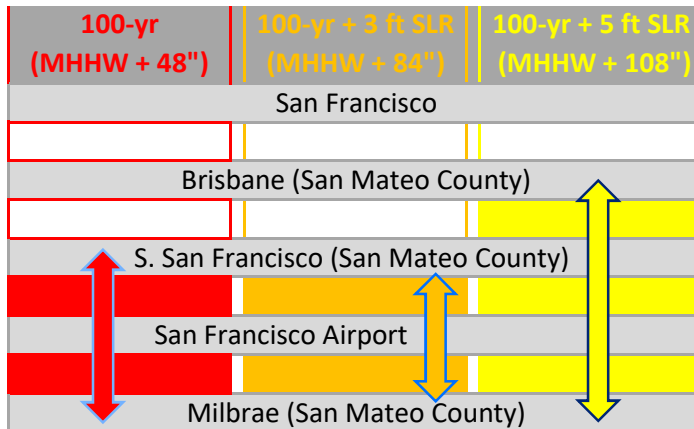


Sea Level Rise (SLR) Flood Connectivity between Bay Area Jurisdictions

San Francisco County



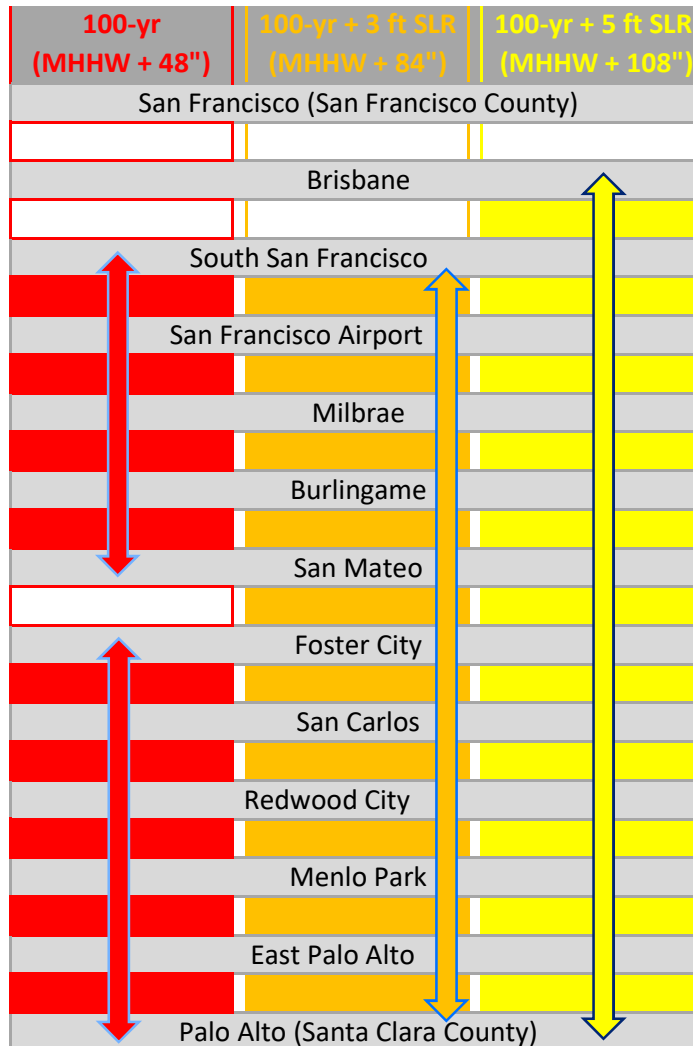
For description of the purpose and methods used to create this table, go to <https://sfbaycharg.org/our-work/jurisdiction-connectivity/>

This flood connectivity is based on readily available information, and only intended for high-level regional planning. Actual flood management decision-making authority remains with local agencies and land owners.



Sea Level Rise (SLR) Flood Connectivity between Bay Area Jurisdictions

San Mateo County




For description of the purpose and methods used to create this table, go to <https://sfbaycharg.org/our-work/jurisdiction-connectivity/>

This flood connectivity is based on readily available information, and only intended for high-level regional planning. Actual flood management decision-making authority remains with local agencies and land owners.



Sea Level Rise (SLR) Flood Connectivity between Bay Area Jurisdictions

Santa Clara County



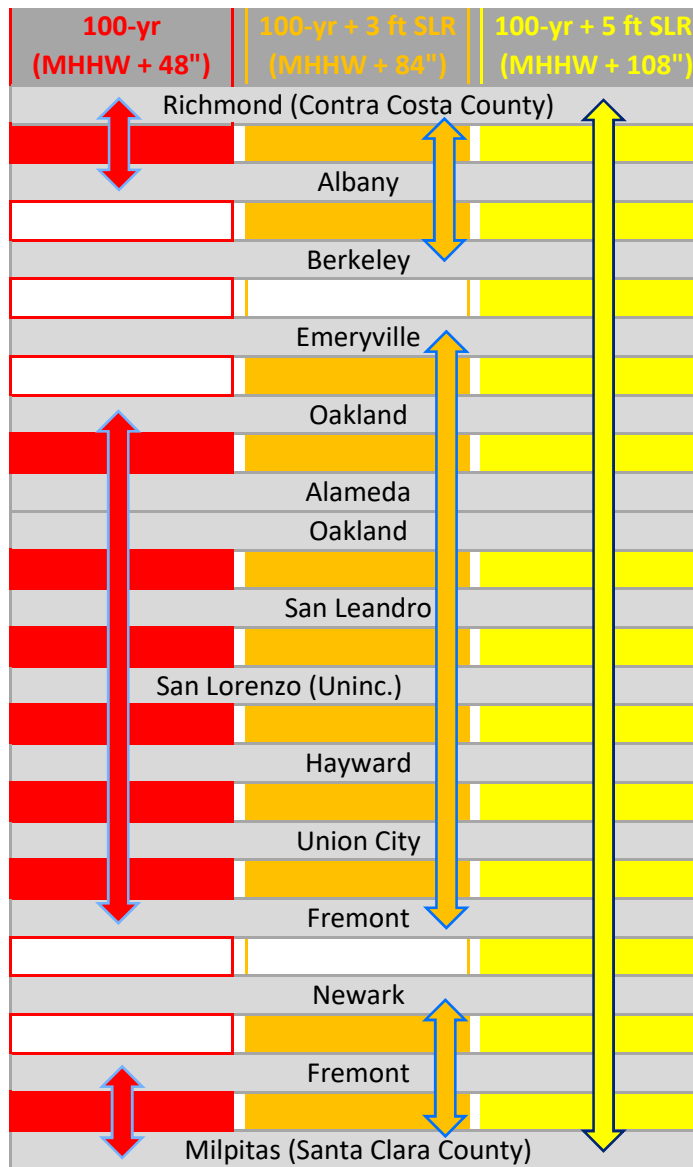
For description of the purpose and methods used to create this table, go to <https://sfbaycharg.org/our-work/jurisdiction-connectivity/>

This flood connectivity is based on readily available information, and only intended for high-level regional planning. Actual flood management decision-making authority remains with local agencies and land owners.



Sea Level Rise (SLR) Flood Connectivity between Bay Area Jurisdictions

Alameda County

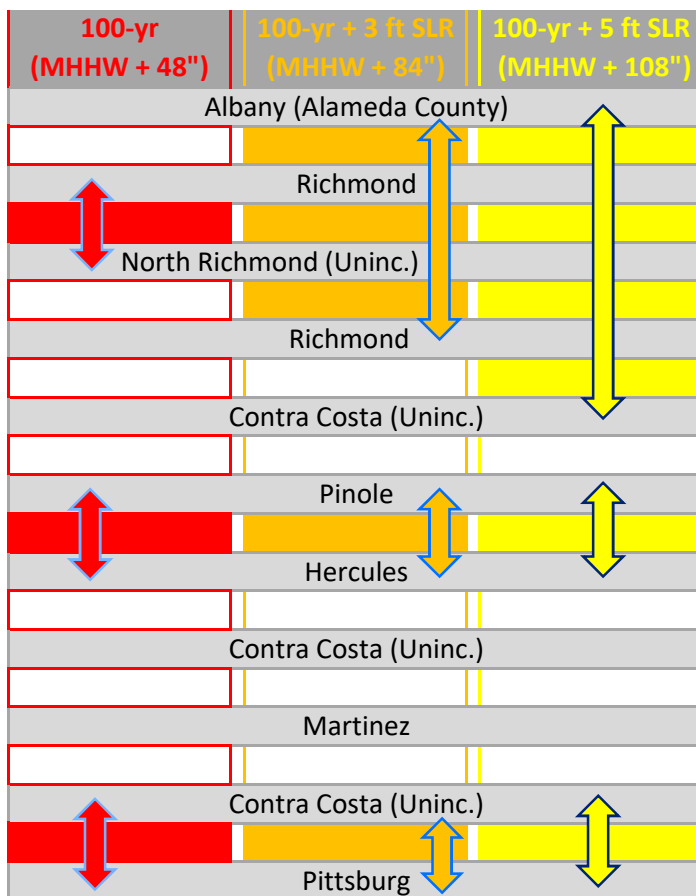


For description of the purpose and methods used to create this table, go to <https://sfbaycharg.org/our-work/jurisdiction-connectivity/>

This flood connectivity is based on readily available information, and only intended for high-level regional planning. Actual flood management decision-making authority remains with local agencies and land owners.



Sea Level Rise (SLR) Flood Connectivity between Bay Area Jurisdictions Contra Costa County



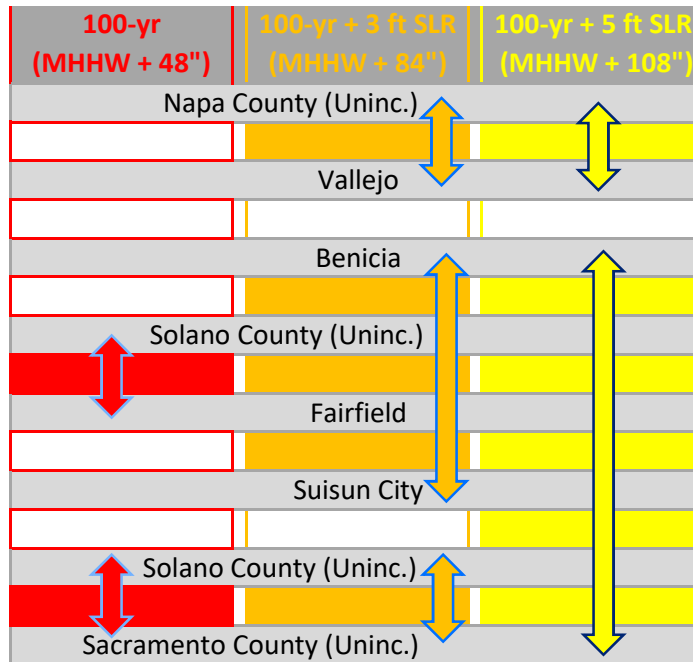
For description of the purpose and methods used to create this table, go to <https://sfbaycharg.org/our-work/jurisdiction-connectivity/>

This flood connectivity is based on readily available information, and only intended for high-level regional planning. Actual flood management decision-making authority remains with local agencies and land owners.



Sea Level Rise (SLR) Flood Connectivity between Bay Area Jurisdictions

Solano County



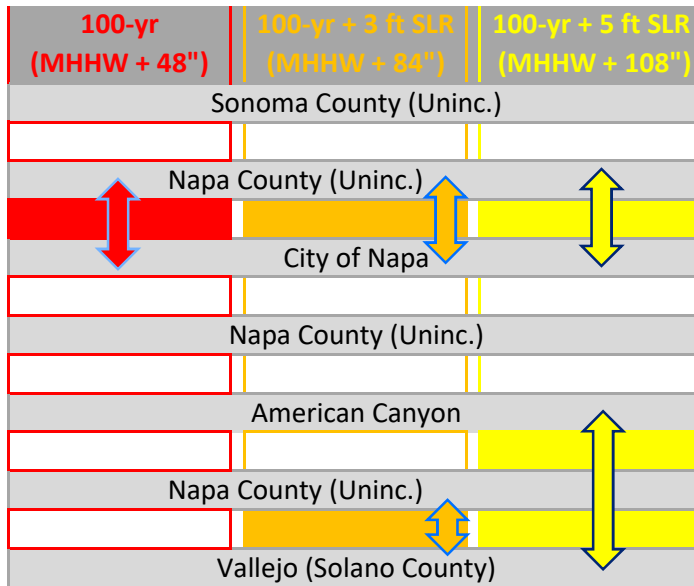
For description of the purpose and methods used to create this table, go to <https://sfbaycharg.org/our-work/jurisdiction-connectivity/>

This flood connectivity is based on readily available information, and only intended for high-level regional planning. Actual flood management decision-making authority remains with local agencies and land owners.



Sea Level Rise (SLR) Flood Connectivity between Bay Area Jurisdictions

Napa County



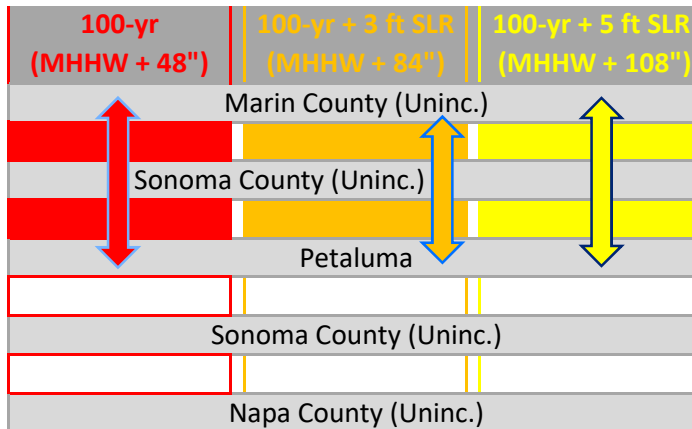
For description of the purpose and methods used to create this table, go to <https://sfbaycharg.org/our-work/jurisdiction-connectivity/>

This flood connectivity is based on readily available information, and only intended for high-level regional planning. Actual flood management decision-making authority remains with local agencies and land owners.



Sea Level Rise (SLR) Flood Connectivity between Bay Area Jurisdictions

Sonoma County

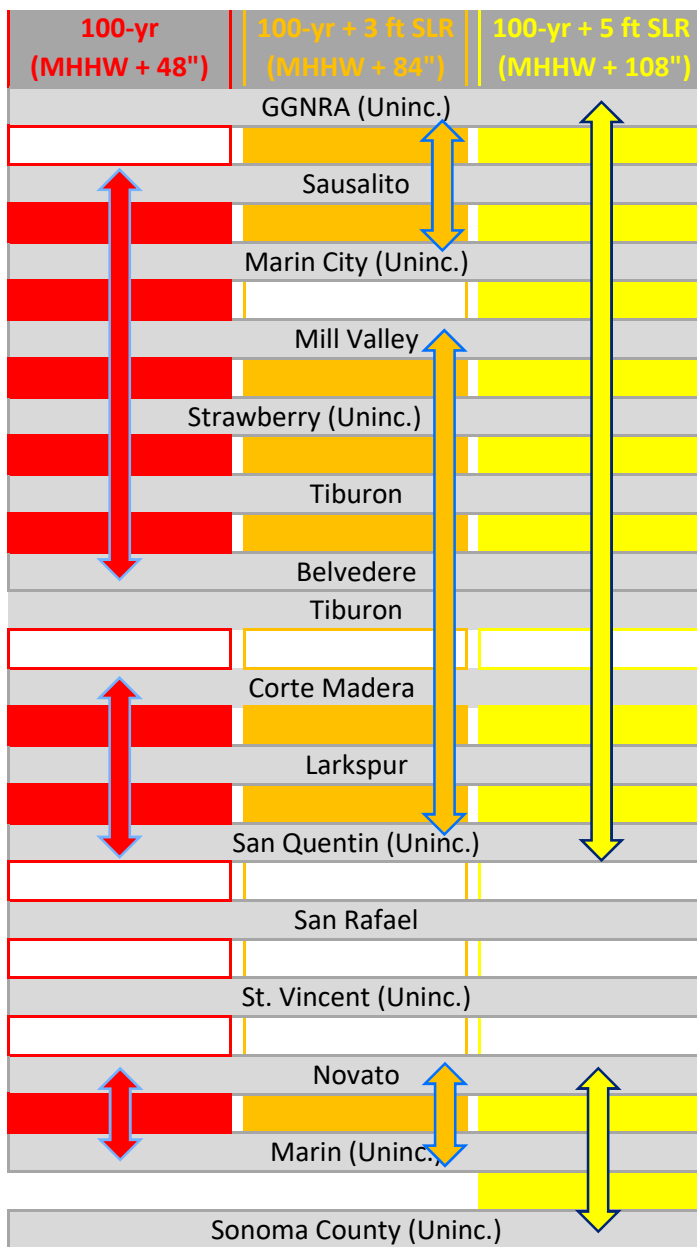


For description of the purpose and methods used to create this table, go to <https://sfbaycharg.org/our-work/jurisdiction-connectivity/>

This flood connectivity is based on readily available information, and only intended for high-level regional planning. Actual flood management decision-making authority remains with local agencies and land owners.



Sea Level Rise (SLR) Flood Connectivity between Bay Area Jurisdictions Marin County



For description of the purpose and methods used to create this table, go to <https://sfbaycharg.org/our-work/jurisdiction-connectivity/>

This flood connectivity is based on readily available information, and only intended for high-level regional planning. Actual flood management decision-making authority remains with local agencies and land owners.

